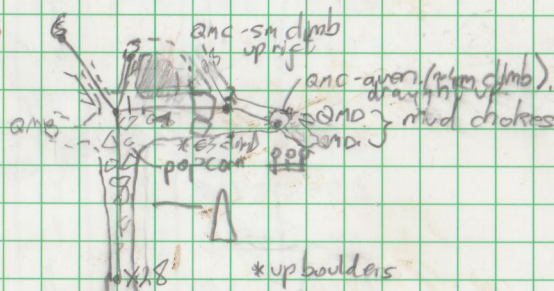


5m



5m

21/07/19


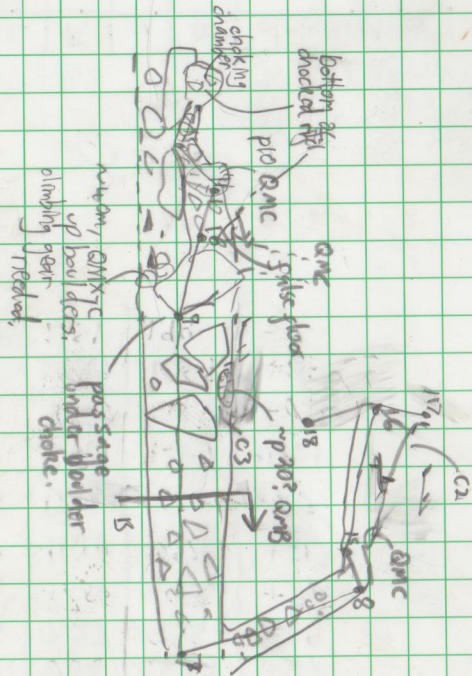
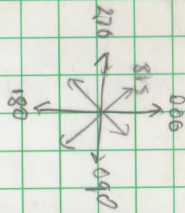
Continuing to survey Medusa's maze

Beck: Sarah,  
Disto X: Nat  
Stations: Marny

From	To	Dist	Comp	Chng
x 28	1	27.3	000.5	+08
2	1	13.10	269	-36
2	3	4.70	317	+16
2	4	7.10	106	+15
1	5	8.30	014.0	+17
6	1	14.00	130	-27
7	6	5.05	099	-32
7	8	13.04	329	-20

Station	L	R	U	D
1	3	3	3.5	0.2
2	4	0.8	0.65	3 (spike top of boulder)
3	2	0	4	0.5 (well marked station)
4	2	0	1	1.5
5	0.7	0.7	1	0.5-unmarked station
6	2.5	1.5	1.5	0.5 top of boulder
7	0.9	2.8	4	2 RHS of boulder near LHW
8	1	0	2	2 RHW numbered

Page 4

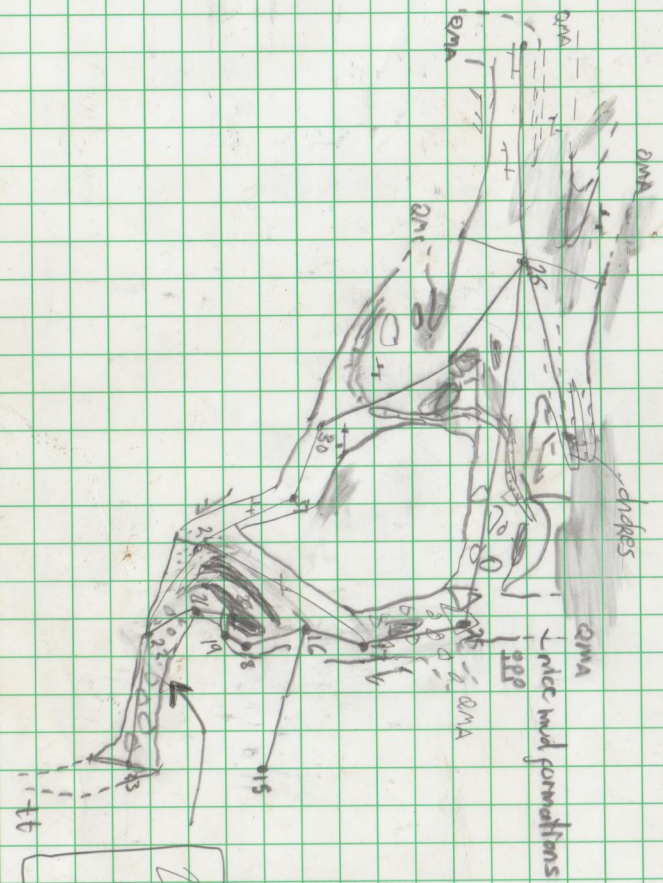
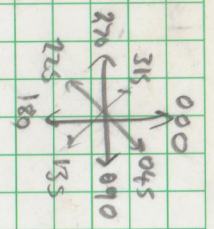


From	To	Dist	Comp	Climo
7	9	24.59	264	00
10	9	7.01	103	+54.5
10	11	5.74	285	-28
11	12	9.93	047.5	-67
13	11	4.84	036	-48
13	14	2.85	307	-03
8	15	2.60	251	-30.5
15	16	9.70	303	-20
16	17	4.72	018	-03.5
16	17	5.39	166.5	-23
18	19	1.69	198	-34
19	20	0.76	282	+05.5
20	21	2.68	182	-21
21	22	4.14	159	-07

Station	L	R	V	D	description
9	2	4	30	3	boulder face.
10	0.4	1.2	4.5	0.6	bottom of boulder above floor, near LHW.
11	2.3	0	6	10	RHW above hole
12					unmarked, down pitch.
13	0	0.8	2	2	LHW
14	0.5	0	1	1	RHW, numbered, boulder choke.
15	0	1	1	3.5	LHW
16	1	2.5	2.5	1.5	centre wall
17	1	1	3	0.6	RHW, top of slope
18	0	0.6	1.5	1	<del>RHW</del> LHW
19	0	0.65	1.7	1	LHW

Page 3

From	To	Dist	Comp	Clho
22	23	10.41	196	+22.5
24	22	5.81	145	+09
24	17	8.65	057.1	+27
17	25	7.27	353	+19
26	25	27.86	105	+20.5
26	27	11.10	082.5	+21.5
26	28	17.90	271	-27
26	29	7.05	125.2	+10.1
29	30	9.30	152.2	-01
30	31	10.39	101.9	+14
31	24	2.51	194	-3



12-23 distance  
incorrectly as  
0910

Station	L	R	U	D	description
20	0.5	0	1.5	1	RHW
21	0	1.5	2.5	1.5	LHW, on bank
22	1.3	0	0.75	1.5	RHW, at junction
23	2	4	1	2	On boulder
24	0.8	3.5	1.9	0.5	tip of boulder, middle of passage
25	3	1	2	1.5	tip of boulder
26	3	5	1.5	2.5	protrusion from ceiling
27	0	2	0.5	0.5	unmarked
29	0	2.5	2.2	2	LHW
30	2.3	1.0	1.75	0.75	protrusion from ceiling
31	2.2	1.8	2.2	0.75	spike middle of passage